















TREVCORP MAP 2
BELLAS GATE PROPERTY
GEOLOGY AND STRUCTURE

LEGEND

-  Alluvium
-  Yellow Limestone Group
-  Bull Head Formation
-  Peters Hill Formation
-  Arthur's Seat Formation
-  Intrusive Rocks
-  Alteration Zone
-  Geological Contact
-  Fault
-  Lineament
-  Fold Axis
-  Copper Showing
-  Magnetic High Axis
-  Magnetic Low Axis

- COPPER SHOWINGS**
1. Camel Hill
 2. Mab
 3. Geo Hill
 4. Connors
 5. Ginger Ridge
 6. Charing Cross
 7. Stamford Hill
 8. Dry Hill
 9. High Stone Hill
 10. Spring Hill
 11. Provost
 12. Weeber Hill-Upper
 13. Weeber Hill-Lower
 14. FOX (Simon)
 15. Pellington
 16. Pewsey
 17. Elma
 18. Iva
 19. Clarissa
 20. Cheltra
Victoria
Sylvia
 21. Congo Hill
 22. Mountain Hill
 23. Belfield

SCALE 1:20,000

