












MAP 28

**TREVCORP
CONNORS GRID**
GEOLOGY AND STRUCTURE

LEGEND

-  road
-  trail
-  building
-  river
-  geological contact
-  porphyritic intrusive & volcanics
-  tuffs & lavas
-  granodiorite and/or quartz diorite
-  fault
-  lineament
-  drill hole

SCALE 1"=100'

JULY 1991